


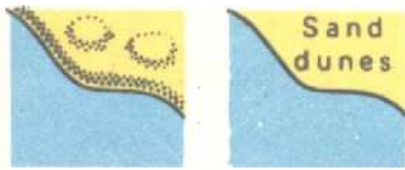

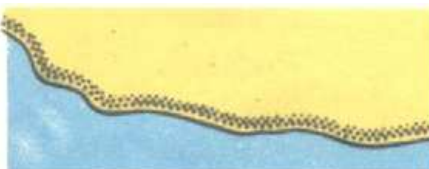



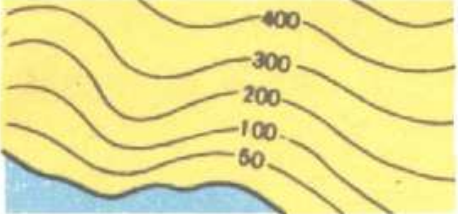
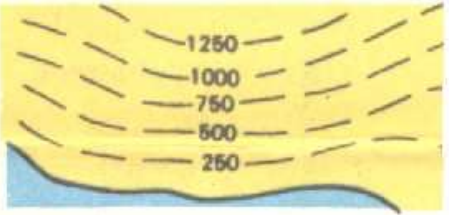







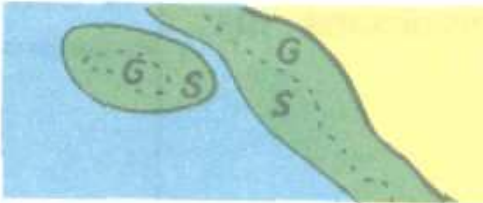















Ląd i oznaczenia na lądzie

Lp	Rysunek	Opis angielski	Opis polski
1	 <p>1 Coast imperfectly known or shoreline unsurveyed</p>	Coast imperfectly known or shoreline unsurveyed	Brzeg niedostatecznie znany lub nie zbadana linia brzegowa
2	 <p>2 Steep coast</p>	Steep coast	Brzeg stromy, urwisty
3	 <p>3 Clifly coast</p>	Clifly coast	Brzeg klifowy
4	 <p>4 Sand dunes</p>	Sand dunes	Wydmy (wzgórza) piaszczyste
5	 <p>5 Stony or shingly shore</p>	Stony or shingly shore	Wybrzeże kamieniste lub grubożwirowe
6	 <p>6 Sandy shore</p>	Sandy shore	Wybrzeże piaszczyste



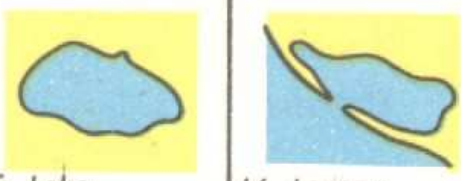

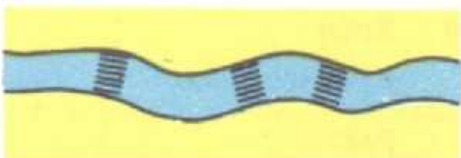
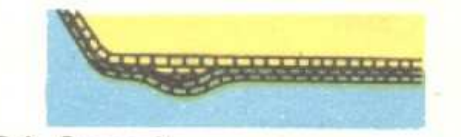


7	 <p>7 Mangroves</p>	Mangroves	Mangrowce
8	 <p>8 Surveyed coastline</p>	Surveyed coastline	Brzeg zbadany
9			
10	 <p>10 Low Water Line</p>	Low Water Line	Linia niskiej wody
I	 <p>I Contour lines</p>	Contour lines	Poziomice dokładne
Ia	 <p>Ia Contour lines, approximate</p>	Contour lines, approximate	Poziomice przybliżone
3	 <p>3 Glaciers</p>	Glaciers	Lodowce




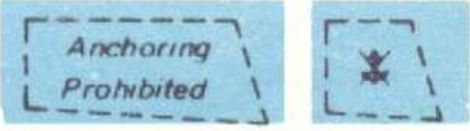
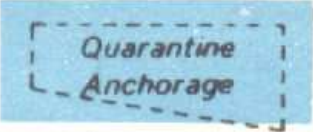

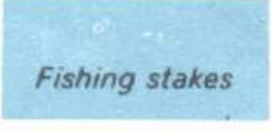


4	 <p>4 Salt pans</p>	Salt pans	Solanki
11a	 <p>11a Foreshore, Mud</p>	Foreshore, Mud	Przybrzeże muliste (zalewane w czasie przyływu)
11b	 <p>11b Foreshore, Sand</p>	Foreshore, Sand	Przybrzeże piaszczyste (zalewane w czasie przyływu)
11c	 <p>11c Foreshore, Boulders, Stones, Gravel and Shingle</p>	Foreshore, Boulders, Stones, Gravel and Shingle	Przybrzeże- głazy (otoczaki), kamienie, gruby żwir, drobny żwir (zalewane w czasie przyływu)
11d	 <p>11d Foreshore, Rock</p>	Foreshore, Rock	Przybrzeże skaliste (zalewane w czasie przyływu)
11e	 <p>11e Foreshore, Sand and Mud</p>	Foreshore, Sand and Mud	Przybrzeże piaszczyste i muliste (zalewane w czasie przyływu)

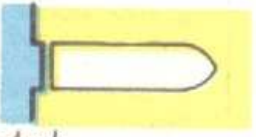

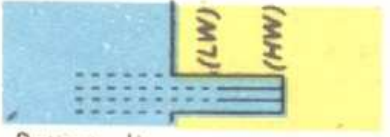
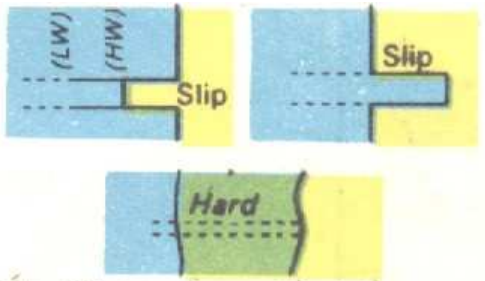
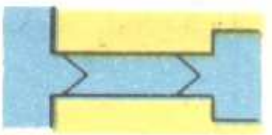
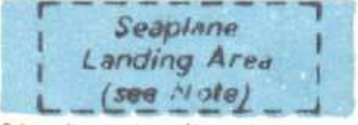
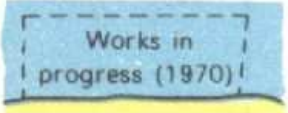
11f	 <p>11f Foreshore, Sand and Gravel</p>	Foreshore, Sand and Gravel	Przybrzeże piaszczyste i drobnożwirowe (zalewane w czasie przyływu)
11g	 <p>11g Foreshore, Coral</p>	Foreshore, Coral	Korale (zalewane w czasie przyływu)
Aa	 <p>(Aa) Limiting danger line</p>	Limiting danger line	Linia ograniczająca niebezpieczeństwo
12	 <p>12 Breakers along a shore</p>	Breakers along a shore	Przybój wzdłuż brzegu
5a	 <p>5a Deciduous; evergreen (except coniferous); unknown or unspecified trees</p>	Deciduous; evergreen (except coniferous); unknown unspecified trees	Wiecznie zielone nieznane – nieokreślone (z wyjątkiem iglastych)
5b	 <p>5b Coniferous</p>	Coniferous	Drzewa iglaste

5c		Palms	Palmy
5d		Nipa palms	Palmy karłowate
5f		Casuarinas	Krzewy
6		Cultivated fields	Pola uprawne
8		Bushes	Busz
9,10, 10a		Woodland	Okolica zalesiona
11		Elevation of top of trees	Wzniesienie pokryte drzewami (liczba z daszkiem - wzniesienie szczytów drzew)
12		Lava flow	Płynąca lawa


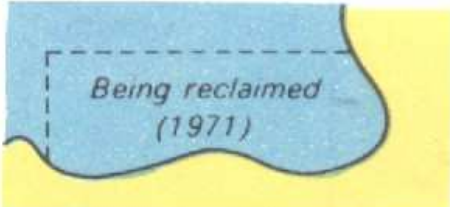







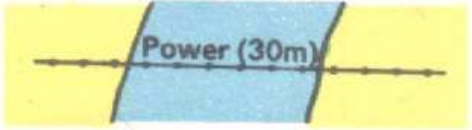




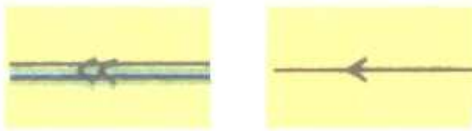
13	 13 River; Stream	River; Stream	Rzeka; Strumień
14	 14 Intermittent Stream	Intermittent Stream	Zanikający okresowo strumień
15,16	 15 Lake      16 Lagoon	15. Lake 16. Lagoon	15. Jezioro 16. Laguna
17	 17 Marsh; Swamp (Salt or fresh water)	Marsf; Swamp (Salt or fresh water)	Bagno; grzęzawisko (słona lub słodka woda)
19,20	 19, 20 Rapids; Waterfalls	Rapids; Waterfalls	Bystrza; Wodospady
(Ga)	 (Ga) Sea wall	Sea wall	Brzeg wzmocniony
6	 6 Breakwater	Breakwater	Falochron
6a	 6a Dyke	Dyke	Grobla

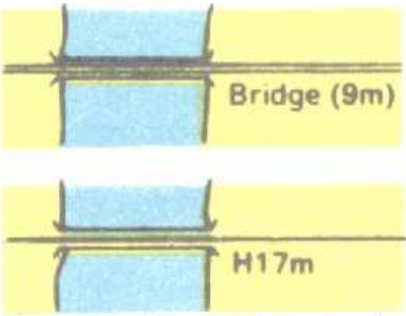
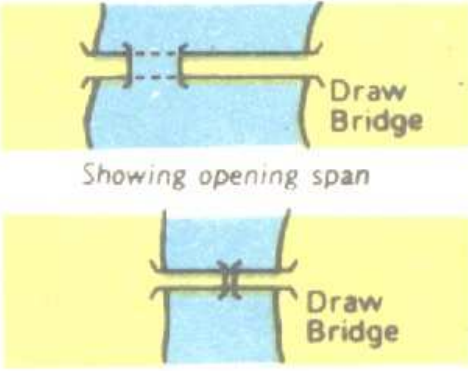
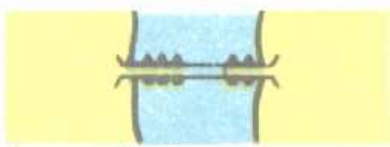


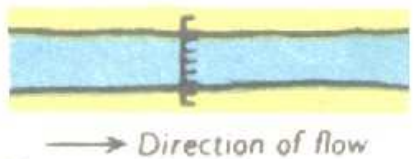
8	 <p>8 Jetty, Pier</p>	Jetty; Pier	Pomost; Pirs
8a	 <p>8a Submerged jetty</p>	Submerged jetty	Pomost częściowo zalewany wodą
11	 <p>11 Groyne</p>	Groyne	Ostrogi
12	 <p>12 Anchoring prohibited</p>	Anchoring prohibited	Kotwiczenie zabronione
12b	 <p>12b Quarantine anchorage</p>	Quarantine Anchorage	Kotwiczowisko kwarantannowe
14	  <p>14 Fishing stakes</p>	Fishing stakes	Tyczki rybackie
14a,15	 <p>14a Fish-trap; Fish-weir 15 Tunny net</p>	14a. Fish-trap; Fish-weir 15. Tunny net	14a.dosł. rybackie pułapki; sieci zastawne 15. Sieci tuńczykowe
18,19	 <p>18 Wharf 19 Quay</p>	18. Wharf 19. Quay	18. Nabrzeże (na palach) 19. Nabrzeże (konstrukcyjnie powiązane z lądem)


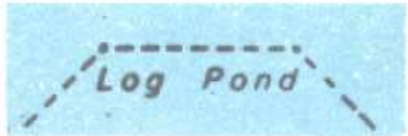
(Gb)	(Gb) Ro-Ro Terminal Roll-on Roll-off Ferry Terminal	Ro-ro Terminal Roll-on Roll-off Ferry Terminal	Terminal ro-ro Wjazd i Wyjazd Terminal promowy
36	 36 Dry dock	Dry dock	Suchy dok
37	 37 Floating dock	Floating dock	Pływający dok
39	 39 Patent slip	Patent slip	Slip specjalny
39a	 39a Slipway; Ramp; Hard; Causeway	Slipway; Ramp; Hard; Causeway	Pochylnia, rampa, wyciąg slipowy
40	 40 Lock	Lock	Śluza
48	 48 Seaplane landing area	Seaplane Landing Area (see note)	Obszar lądowania wodnosamolotów (patrz uwagi)
49	 49 Works in progress	Works in progress	Rejon trwających prac



50	 <p>50 Under construction</p>	Under construction	W budowie
52	 <p>52 Area under reclamation</p>	Area under reclamation	Obszar meliorowany
(Gc)	(Gc) <b>DG Range</b> Degaussing range	Degaussing range	Obszar demagnetyzacji
(Gd)	(Gd) <u>Harbour Limit</u> Harbour Limit		
(Ge)	 <p>(Ge) Steps</p>	Steps	Schody
3d	 <p>3d River embankment, Levee</p>	River embankment, Levee	Rzeka z umocnionym brzegiem (wały, groble)
3e	 <p>3e Cutting: Railway &amp; Road</p>	Cutting: Railway & Road	Wykop: kolejowy i drogowy
3f	 <p>3f Embankment: Railway &amp; Road</p>	Embankment: Railway & Road	Nasyp: kolejowy i drogowy
4	 <p>4 Overhead transporter, Teleferic, Aerial cableway, with vertical clearance (above HW) ↓</p>	Overhead transporter, Teleferic, Aerial cableway, with vertical clearance (above HW)	Linia transportowa z prześwitem pionowym ponad HW 7 m

5	 <p>5 Power transmission line, with vertical clearance (above HW)↑</p>	Power transmission line, with vertical clearance (above HW)	Linia wysokiego napięcia z pionowym prześwitem ponad HW 30 m
5a	<p>• Pylon</p> <p>5a Power transmission mast</p>	Power transmission mast	Maszt transmisyjny
6	 <p>6 Telegraph or telephone line, with vertical clearance (above HW)↑</p>	Telegraph or telephone line, with vertical clearance (above HW)	Linia telegraficzna lub telefoniczna z pionowym prześwitem ponad HW 20 m
7	 <p>7 Overhead pipe with vertical clearance (above HW)↑</p>	Overhead pipe, with vertical clearance (above HW)	Rurociąg biegnący górą z prześwitem pionowym ponad HW 22 m
8	8 Viaduct See H14	Viaduct see H14	Wiadukt patrz H14
8a	 <p>8a Pipeline</p>		
11	 <p>11 Sewer, Outfall pipe</p>	Sewer, Overfall	Rurociągi ściekowe
13	 <p>13 Canal; Ditch; Lock; Sluice</p>	Canal; Ditch; Lock; Sluice	Kanał; Wykop; zamknięcie; śluza

<p>14</p>	 <p>Bridge (9m)</p> <p>H17m</p> <p>14 Fixed bridge, with vertical clearance (above HW) ↓</p>	<p>Fixed bridge with vertical clearance (above HW)</p>	<p>Stały most z prześwitem pionowym ponad HW 9 m (17 m)</p>
<p>15</p>	 <p>Draw Bridge</p> <p>Showing opening span</p> <p>Draw Bridge</p> <p>In general</p> <p>15 Draw bridge</p>	<p>Draw bridge</p>	<p>Most zwodzony</p>
<p>17</p>	 <p>17 Pontoon bridge</p>	<p>Pontoon bridge</p>	<p>Most pontonowy</p>
<p>18</p>	 <p>Transporter Bridge (21m)</p> <p>18 Transporter bridge, with vertical clearance (above HW) ↓</p>	<p>Transporter bridge with vertical clearance (above HW)</p>	<p>Most transportowy z prześwitem pionowym ponad HW 21 m</p>
<p>19</p>	 <p>Ferry</p> <p>19 Ferry</p>	<p>Ferry</p>	<p>Prom</p>
<p>21</p>	 <p>Direction of flow</p> <p>21 Dam</p>	<p>Dam</p> <p>Direction of flow</p>	<p>Zapora, tama</p> <p>Kierunek przepływu</p>

23	 <p>23 Training wall</p>	Training wall (covers)	Mur (ściana) częściowo pod powierzchnią wody
24	 <p>24 Log boom</p>	Log boom	Bomy zaporowe